





Barnwell, SC Historic Overlay Zoning Map

Legend

-  Barnwell Zoning selection
-  Barnwell Zoning
-  City Limits
-  Roads

DESIGNATED HISTORIC BUILDINGS & ADDRESSES

1. Banksia Hall - 108 Reynolds Rd
2. Bethlehem Baptist Church - Wall & Gilmore Sts
3. Episcopal Church of the Holy Apostles - 1706 Hagood Ave
4. Episcopal Church of the Holy Apostles Rectory - 1700 Hagood Ave
5. Old Presbyterian Church (Circle Theater) - 1905 Academy St



Barnwell, South Carolina

Prepared by:
Lower Savannah COG GIS
(803) 649-7981
www.lscog.org

Date: October 2008
Source: Barnwell, SC Geodata
File: barnwellanduse.mxd

